

# HIKE Nearby tourist guide book

Information on Nirasaki City and Hokuto City in Yamanashi Prefecture.

## Nirasaki City Guide

This is a tourist guide for Nirasaki City, where the facility is located.


Please take a look here!



## Hokuto City Guide

Hokuto City, next to Nirasaki City, has many tourist attractions such as mountains and rivers.

Please see this tourist guide.



## Fujikawa Craft Tourism

There are programs for foreign tourists where you can make and experience washi paper.

However, the website is only available in Japanese, so please translate it to view. It is about an hour's drive from the facility.



## Mt.Fuji Area


It takes about 1 hour and 30 minutes by car from our facility to the Mt. Fuji area

Please refer to this tourist guide.



## YAMANASHI Guide

This is a tourist guide for the entire Yamanashi prefecture.





## Day trip mountain climbing and hiking

### Mount Amari and Sentouboshi (Nirasaki City)

It takes about 40 minutes by car from our facility to reach the parking lot near the summit.

From there it is about 30 minutes on foot to the summit of Mt. Amari (1,731.4m).

This mountain offers a beautiful view of Mt. Fuji, and the azaleas are usually in full bloom



from early to mid-June.

The summit leads on to Mt.

Sentouboshi (2,139m), which is even higher.

Mt. Sentouboshi is known as a mountain where you can enjoy an easy ridge walk. It takes just under two hours one way from Mt. Amari to Mt. Sentouboshi.



### Mount Kayagatake and Kanagatake (Nirasaki City and Hokuto city)

Kayagatake, which consists of two peaks, Kayagatake in the south and Kanagatake in the north, is the vanguard mountain of the Okuchichibu mountain range and is one of the "100 famous mountains of Yamanashi." It is 1,704m above sea level and takes about 5 hours round trip to climb. (Mountain climbing equipment is required)

From the summit, you can enjoy a 360-degree panoramic view of Mt. Fuji, Yatsugatake, the Southern Alps, and the mountains of Okuchichibu.





## Mt.Hinatayama(Hokuto City)

A 1600m high mountain located about 50 minutes by car from the facility.

A round trip takes about 4 hours and 30 minutes. A beautiful mountain with a beautiful white beach at the summit, popular with families. A white sandy beach made of weathered granite spreads out, and there is Karagahara, also known as the "mountain beach." From the summit, you can see Shichiriga Rock, a whiskey distillery, the Yatsugatake Mountains, and the Kaikoma-ga-take Mountains.



## Shosenkyo Gorge (Kohu City)

About 50 minutes by car from the facility, Shosenkyo is a tourist spot with waterfalls and mountains. You can take a ropeway to the top and then it's about 20 minutes to the top. October is the best time to visit when the mountains turn red in autumn.



## Beautiful Forest - Mt. Tennyō (Hokuto City)

A hiking course in the Kiyosato area, about a 50-minute drive from the facility.

Located at the foot of the Yatsugatake Mountains, there are wetlands along the way, allowing you to enjoy the changing scenery. From the top of Mt. Tenjo, you can see Mt. Fuji, the Southern Alps, Mt. Kinpu, and more. The course takes about 5 hours round trip from Utsukushimori Parking Lot.






# Ojira River Valley(Hokuto city)




## Hot springs near the facility

1.Mitama Hot Spring  
(40 minutes by car)



2.Ojira no yu  
(40 minutes by car)



3.Hottarakashi Onsen  
(45 minutes by car)



4.Yumeminooka  
(25 minutes by car)



5.Hakusan Onsen  
(15 minutes by car)

